

DIMENSIONS AND ELEVATIONS IN METRES

**AERODROME OBSTACLE CHART - ICAO  
TYPE A (OPERATING LIMITATIONS)**

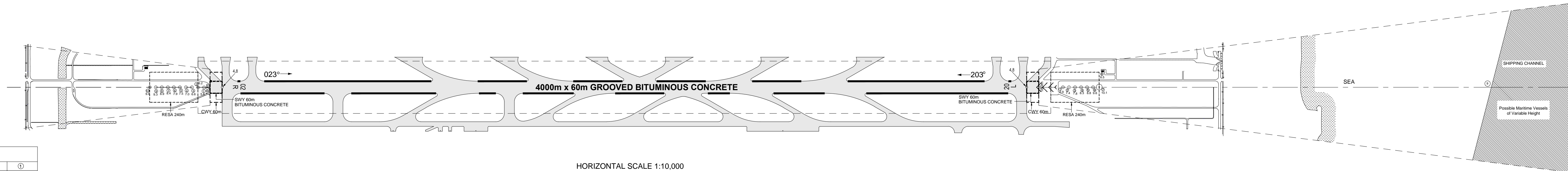
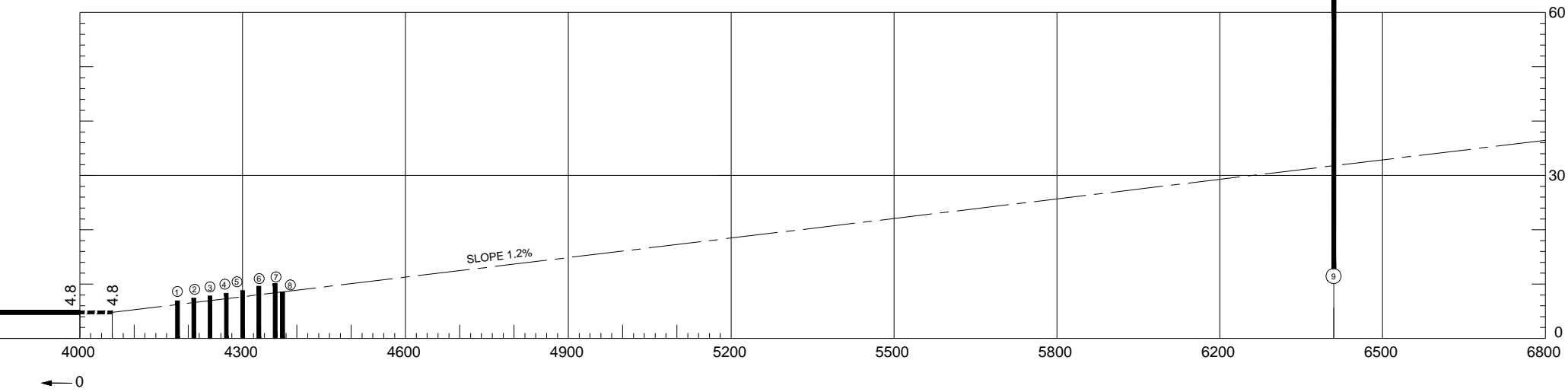
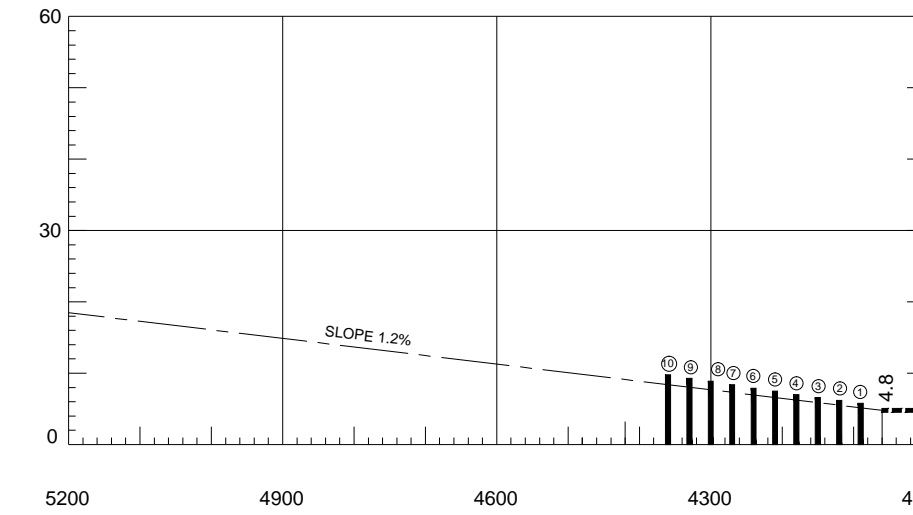
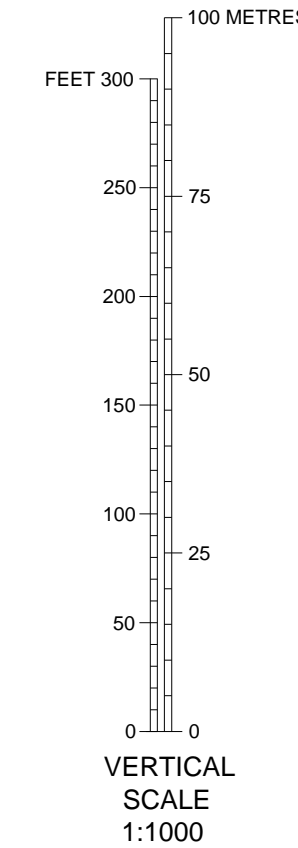
SINGAPORE/Singapore Changi

MAGNETIC VARIATION 0°23'E (2020)

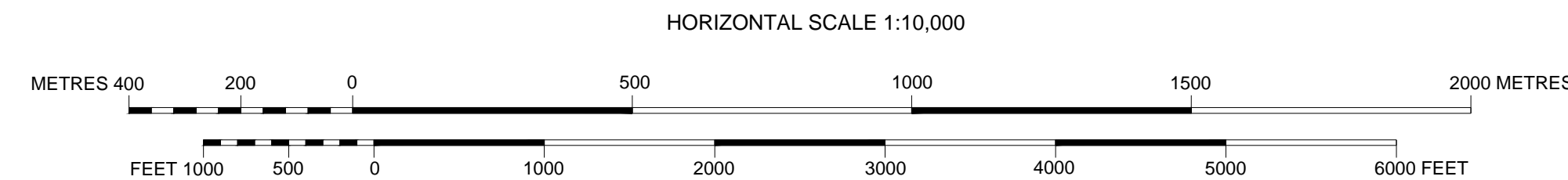
**RWY 02R/20L**

**DECLARED DISTANCES**

RWY 02R		RWY 20L
4000	TAKE-OFF RUN AVAILABLE	4000
4060	TAKE-OFF DISTANCE AVAILABLE	4060
4060	ACCELERATE STOP DISTANCE AVAILABLE	4060
4000	LANDING DISTANCE AVAILABLE	4000



LEGEND	
IDENTIFICATION NUMBER	①
PRECISION APPROACH LIGHT	⊙
ANTENNA	⊙
ROAD	—
FENCE	—+—
DRAIN	▨
BUILDING	■



ORDER OF ACCURACY  
HORIZONTAL : ±1m  
VERTICAL : ±1m

AMENDMENT RECORD		
NO.	DATE	ENTERED BY