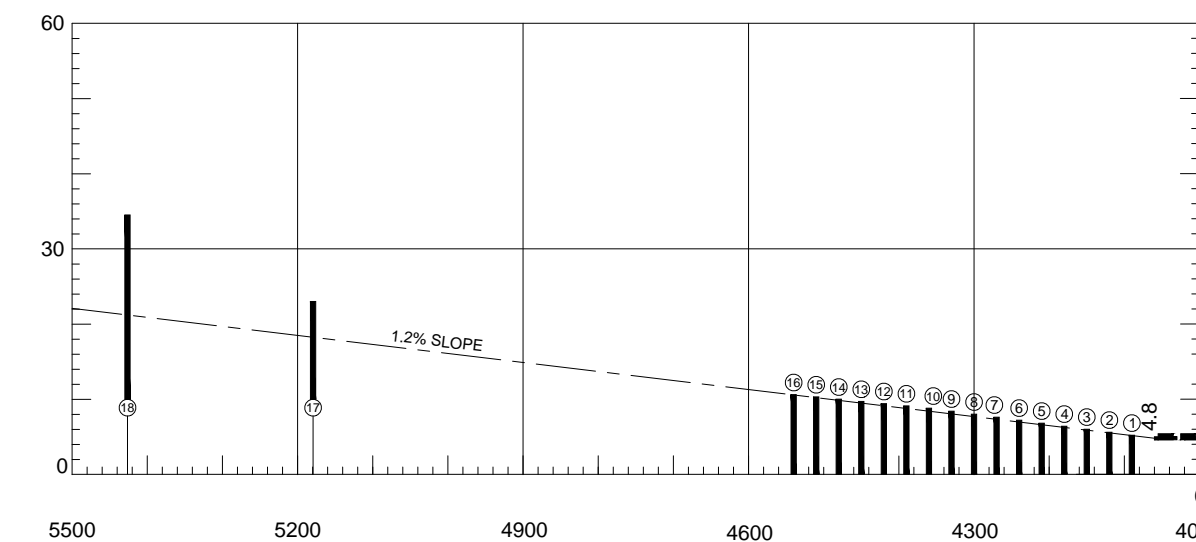
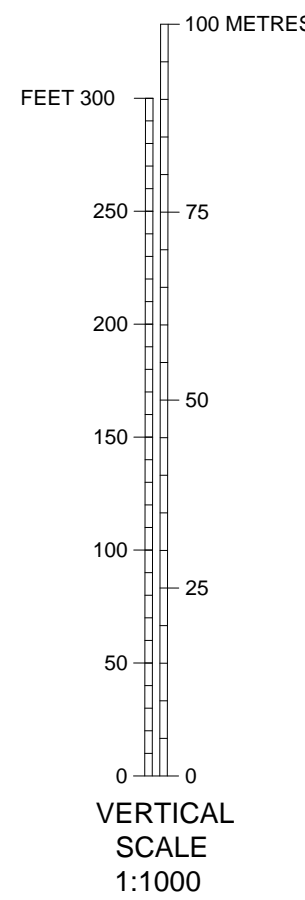


DIMENSIONS AND ELEVATIONS IN METRES

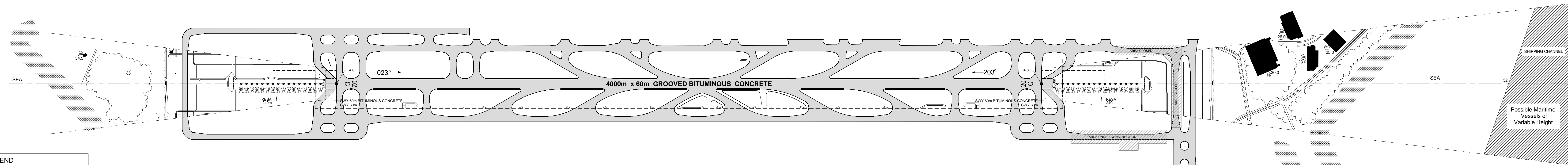
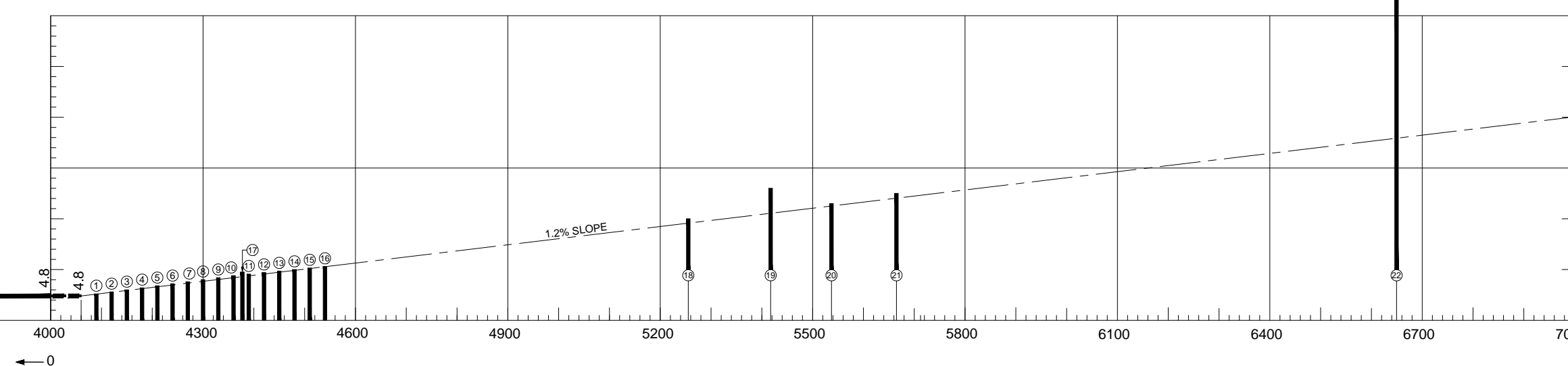
**AERODROME OBSTACLE CHART - ICAO
TYPE A (OPERATING LIMITATIONS)**

SINGAPORE/Singapore Changi


MAGNETIC VARIATION 23°E (2020)



RWY 02C/20C DECLARED DISTANCES		
RWY 02C		RWY 20C
4000	TAKE-OFF RUN AVAILABLE	4000
4060	TAKE-OFF DISTANCE AVAILABLE	4060
4060	ACCELERATE STOP DISTANCE AVAILABLE	4060
4000	LANDING DISTANCE AVAILABLE	4000



LEGEND	
IDENTIFICATION NUMBER	①
DRAIN	
FENCE	
PRECISION APPROACH LIGHT	
ROAD	
BUILDING	
EAT VISUAL SCREEN	



ORDER OF ACCURACY
HORIZONTAL : ±1m
VERTICAL : ±1m

AMENDMENT RECORD		
NO.	DATE	ENTERED BY