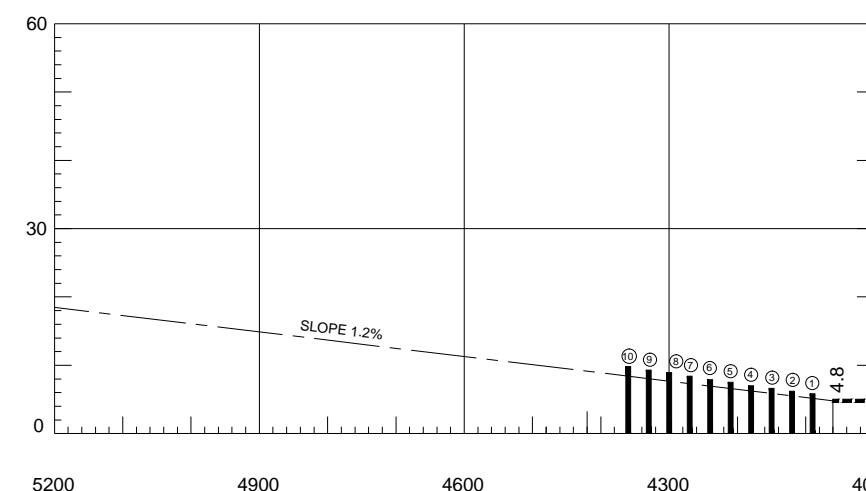
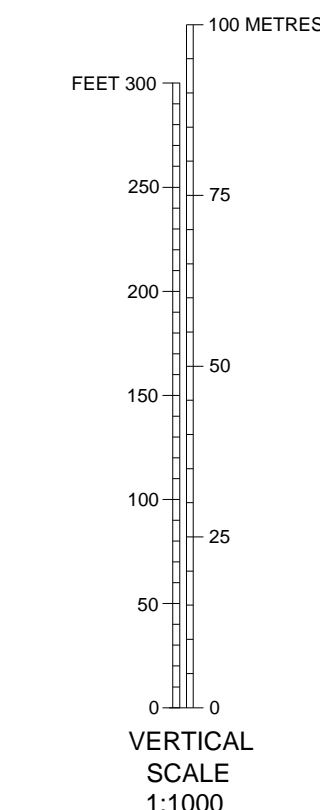


DIMENSIONS AND ELEVATIONS IN METRES

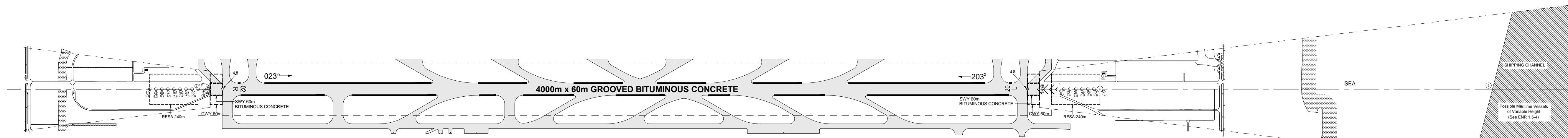
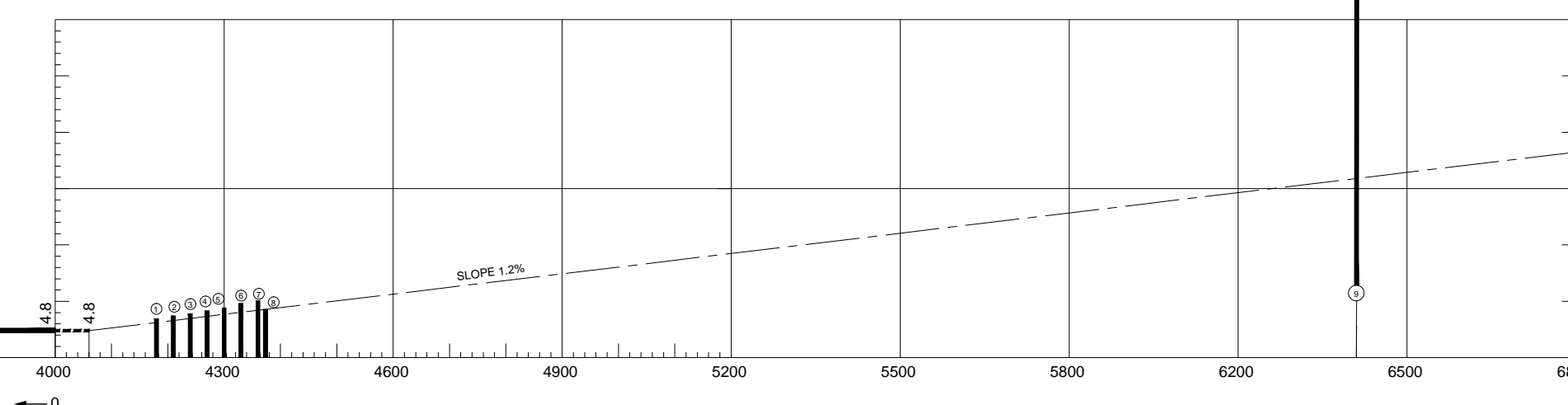
**AERODROME OBSTACLE CHART - ICAO  
TYPE A (OPERATING LIMITATIONS)**

SINGAPORE/Singapore Changi

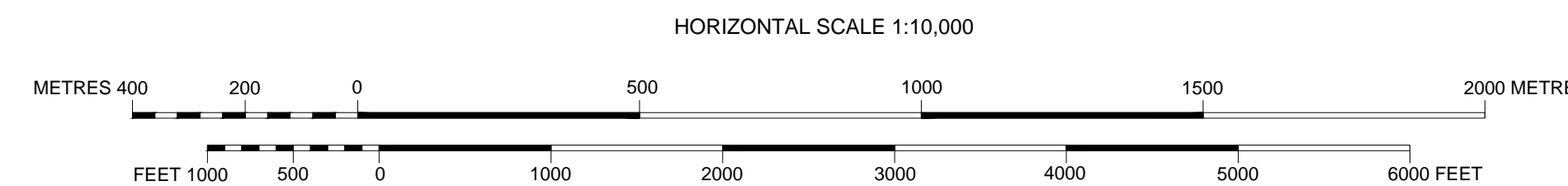
MAGNETIC VARIATION 0°23'E (2020)



| RWY 02R/20L<br>DECLARED DISTANCES |                                    |         |
|-----------------------------------|------------------------------------|---------|
| RWY 02R                           |                                    | RWY 20L |
| 4000                              | TAKE-OFF RUN AVAILABLE             | 4000    |
| 4060                              | TAKE-OFF DISTANCE AVAILABLE        | 4060    |
| 4060                              | ACCELERATE STOP DISTANCE AVAILABLE | 4060    |
| 4000                              | LANDING DISTANCE AVAILABLE         | 4000    |



| LEGEND                   |     |
|--------------------------|-----|
| IDENTIFICATION NUMBER    | ①   |
| PRECISION APPROACH LIGHT | ⊙   |
| ANTENNA                  | ⊖   |
| ROAD                     | —   |
| FENCE                    | —+— |
| DRAIN                    | ▨   |
| BUILDING                 | ■   |



ORDER OF ACCURACY  
HORIZONTAL : ±1m  
VERTICAL : ±1m

| AMENDMENT RECORD |      |            |
|------------------|------|------------|
| NO.              | DATE | ENTERED BY |
|                  |      |            |