
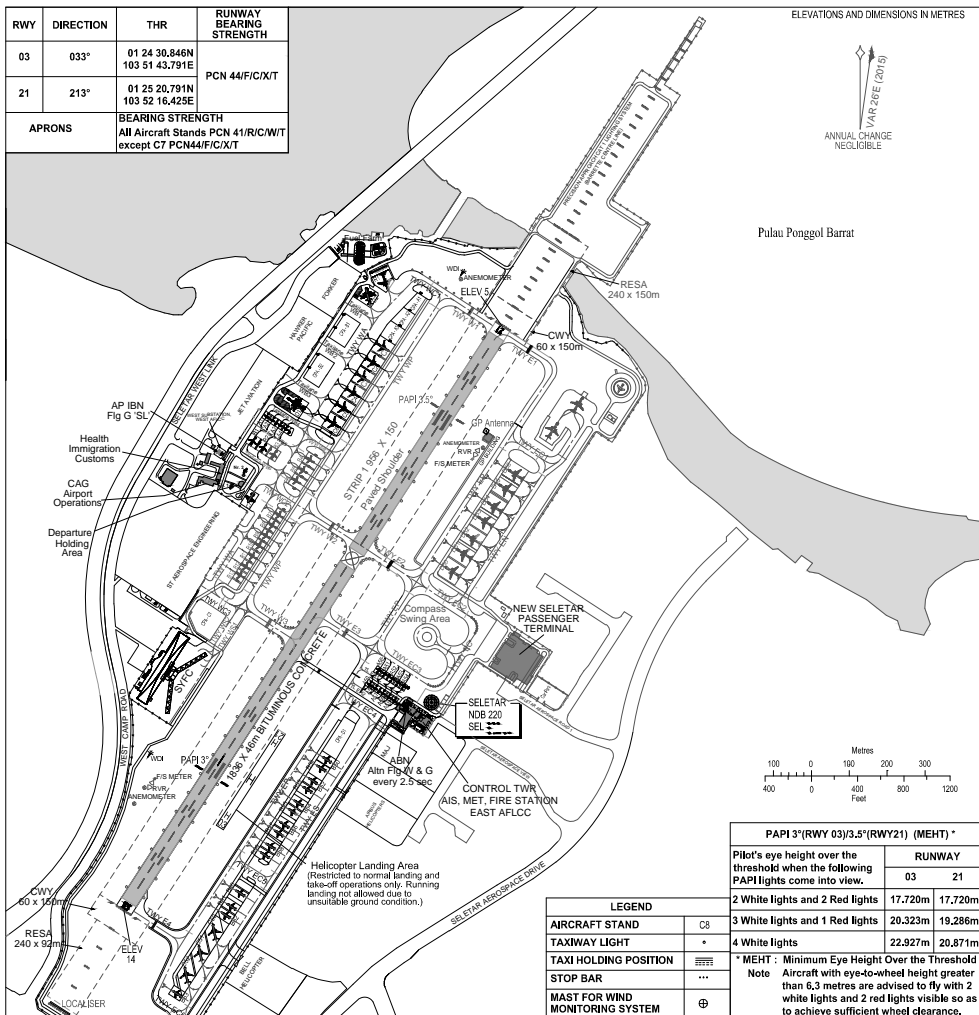


AERODROME CHART - ICAO 01° 25' 01.04"N 103° 52' 03.52"E ELEV 14m TWR 118.45 121.6

SINGAPORE/SELETAR

RWY	DIRECTION	THR	RUNWAY BEARING STRENGTH
03	033°	01 24 30.846N 103 51 43.791E	PCN 44/F/C/X/T
21	213°	01 25 20.791N 103 52 16.425E	
APRONS			BEARING STRENGTH All Aircraft Stands PCN 41/R/C/W/T except C7 PCN44/F/C/X/T

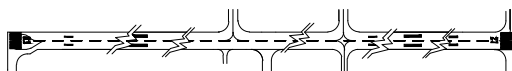
ELEVATIONS AND DIMENSIONS IN METRES



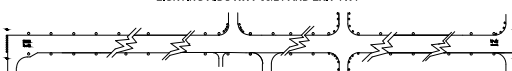
PAPI 3 ¹ (RWY 03)/3.5 ¹ (RWY21) (MEHT) *		RUNWAY	
Pilot's eye height over the threshold when the following PAPI lights come into view.		03	21
2 White Lights and 2 Red Lights	17.720m	17.720m	17.720m
3 White Lights and 1 Red Lights	20.323m	19.286m	
4 White Lights	22.927m	20.871m	
* MEHT : Minimum Eye Height Over the Threshold			
Note Aircraft with eye-to-wheel height greater than 6.3 metres are advised to fly with 2 white lights and 2 red lights visible so as to achieve sufficient wheel clearance.			

LEGEND	
AIRCRAFT STAND	CS
TAXIWAY LIGHT	•
TAXI HOLDING POSITION	≡≡≡
STOP BAR	...
MAST FOR WIND MONITORING SYSTEM	⊕

MARKING AIDS RWY 03/21 AND EXIT TWY



LIGHTING AIDS RWY 03/21 AND EXIT TWY



PRECISION APPROACH CAT 1 LIGHTING SYSTEM (QUARRETT CENTRE LINE)

INS COORDINATES FOR AIRCRAFT STANDS

STAND NR	NORTH LATITUDE	EAST LONGITUDE	ELEVATION
A1	01 25 13.102	103 51 56.167	6.181m (20.280ft)
A2	01 25 12.779	103 51 56.653	6.338m (20.795ft)
A3	01 25 12.350	103 51 57.301	6.586m (21.609ft)
A4	01 25 12.029	103 51 57.787	6.761m (22.183ft)
A50	01 24 51.431	103 52 05.765	7.807m (25.615ft)
A51	01 24 51.110	103 52 06.251	7.948m (26.077ft)
A52	01 24 50.681	103 52 06.900	8.105m (26.593ft)
A53	01 24 50.358	103 52 07.387	8.211m (26.940ft)
A54	01 24 50.036	103 52 07.874	8.337m (27.354ft)
A55	01 24 48.591	103 52 06.930	8.750m (28.709ft)
A56	01 24 48.913	103 52 06.443	8.587m (28.174ft)
A57	01 24 49.236	103 52 05.957	8.402m (27.567ft)
A58	01 24 49.665	103 52 05.309	8.179m (26.835ft)
A59	01 24 49.987	103 52 04.822	8.014m (26.294ft)
B1	01 25 11.401	103 51 55.231	6.301m (20.674ft)
B2	01 25 10.817	103 51 56.116	6.639m (21.783ft)
B3	01 25 10.221	103 51 57.014	6.967m (22.859ft)
B4	01 25 09.180	103 52 00.361	7.703m (25.274ft)
B5	01 25 08.258	103 51 59.758	7.933m (26.028ft)
B6	01 25 07.348	103 51 59.163	8.163m (26.783ft)
B7	01 25 04.505	103 51 57.519	8.442m (27.698ft)
B8	01 25 03.635	103 51 56.951	8.406m (27.580ft)
B9	01 25 02.765	103 51 56.382	8.396m (27.547ft)
B10	01 25 01.893	103 51 55.814	8.383m (27.505ft)
B11	01 25 01.006	103 51 55.237	8.330m (27.331ft)
B12	01 25 00.109	103 51 54.650	8.449m (27.721ft)
B13	01 24 59.374	103 51 54.170	8.571m (28.121ft)
B50	01 24 43.887	103 52 00.875	8.753m (28.719ft)
B51	01 24 43.153	103 52 00.394	8.847m (29.027ft)
B52	01 24 42.063	103 51 59.681	8.988m (29.490ft)
B53	01 24 41.328	103 51 59.202	9.183m (30.129ft)
B54	01 24 40.154	103 51 58.435	9.358m (30.704ft)
B55	01 24 39.420	103 51 57.954	9.434m (30.953ft)
B56	01 24 38.347	103 51 57.253	9.592m (31.471ft)
B57	01 24 37.614	103 51 56.774	9.679m (31.757ft)
B58	01 24 36.462	103 51 56.021	9.806m (32.172ft)
B59	01 24 35.728	103 51 55.541	9.930m (32.580ft)
B60	01 24 32.416	103 51 53.376	10.094m (33.117ft)
B61	01 24 31.265	103 51 52.624	10.177m (33.389ft)
B62	01 24 30.529	103 51 52.144	10.246m (33.617ft)
B63	01 24 23.858	103 51 47.937	10.639m (34.907ft)
C1	01 25 18.803	103 52 06.627	5.105m (16.750ft)
C2	01 25 17.498	103 52 05.773	5.423m (17.793ft)
C3	01 25 16.192	103 52 04.921	5.759m (18.895ft)
C4	01 25 14.887	103 52 04.067	6.256m (20.526ft)
C5	01 25 13.581	103 52 03.214	6.824m (22.390ft)
C6	01 25 12.275	103 52 02.360	7.304m (23.964ft)
C7	01 25 05.738	103 51 54.466	7.192m (23.596ft)
C50	01 24 29.476	103 51 51.396	10.381m (34.060ft)
C51	01 24 27.626	103 51 50.188	10.589m (34.743ft)
C52	01 24 25.781	103 51 48.979	10.770m (35.335ft)
D1	01 25 14.663	103 51 58.151	6.408m (21.025ft)
D2	01 25 24.033	103 52 04.804	3.471m (11.388ft)
D50	01 25 00.056	103 52 11.563	6.680m (21.916ft)
D51	01 25 01.585	103 52 12.561	6.440m (21.129ft)
D52	01 25 02.828	103 52 13.373	6.280m (20.604ft)
D53	01 25 04.357	103 52 14.372	6.040m (19.816ft)
D54	01 25 05.600	103 52 15.184	5.820m (19.094ft)
D55	01 25 07.129	103 52 16.184	5.550m (18.209ft)
D56	01 25 08.372	103 52 16.997	5.320m (17.454ft)