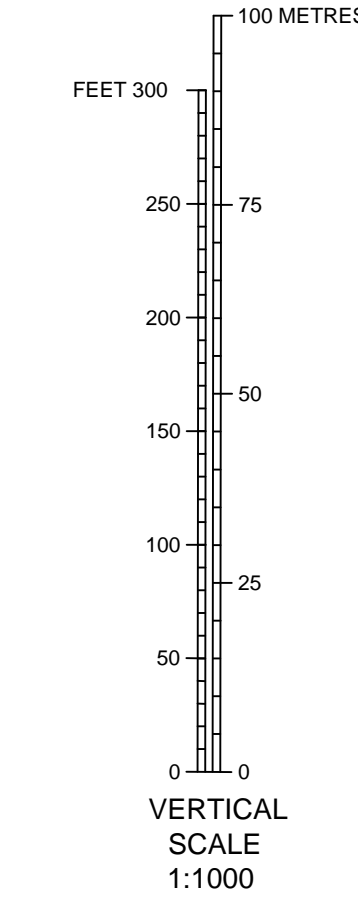


DIMENSIONS AND ELEVATIONS IN METRES

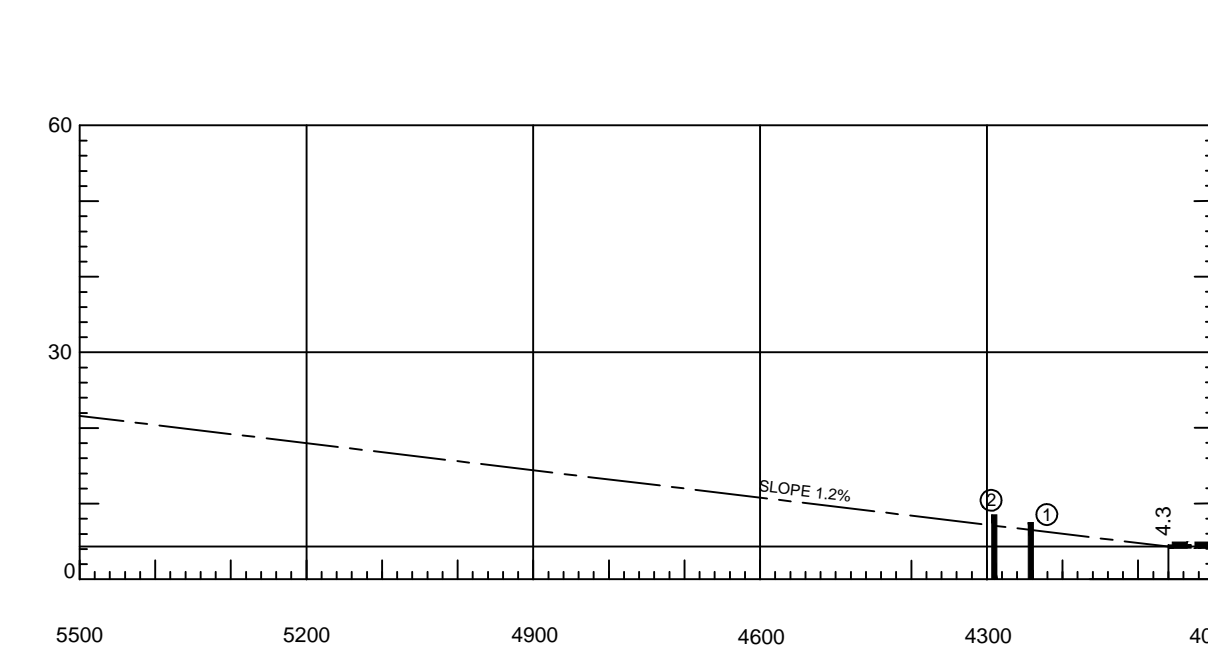
**AERODROME OBSTACLE CHART - ICAO
TYPE A (OPERATING LIMITATIONS)**

SINGAPORE/Singapore Changi

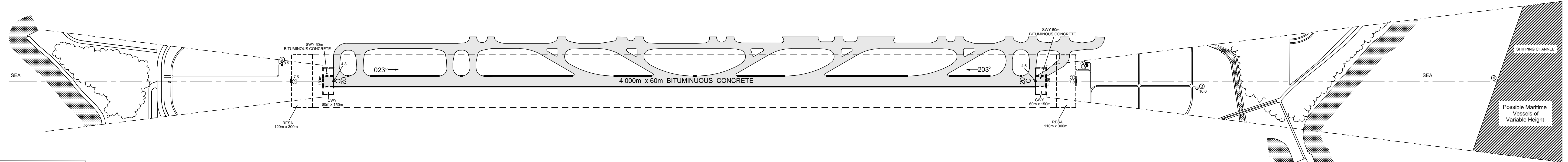
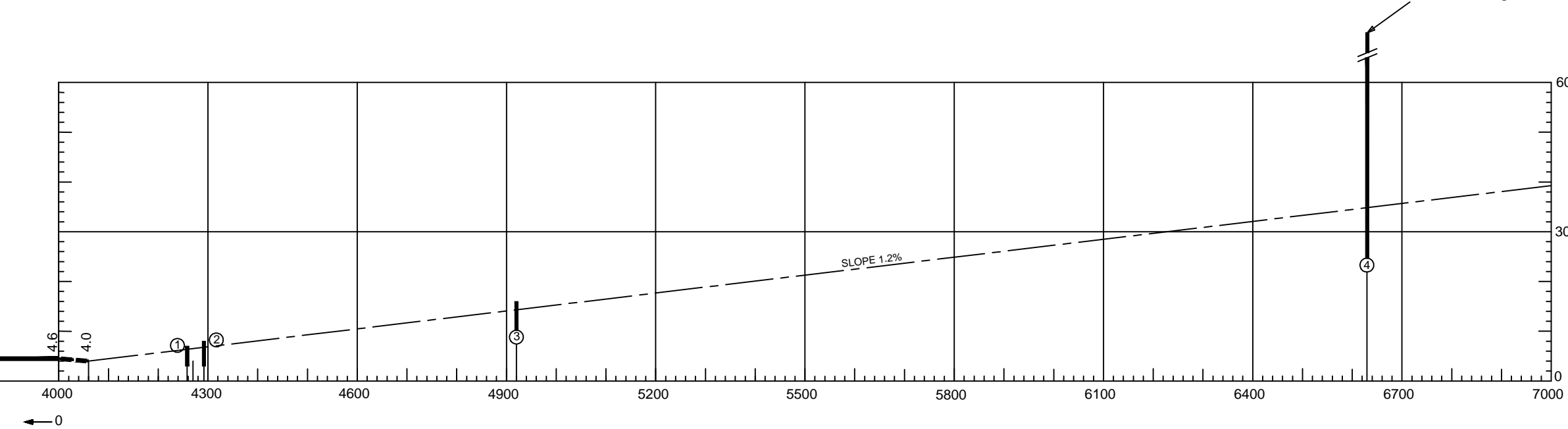
MAGNETIC VARIATION 26°E (2015)



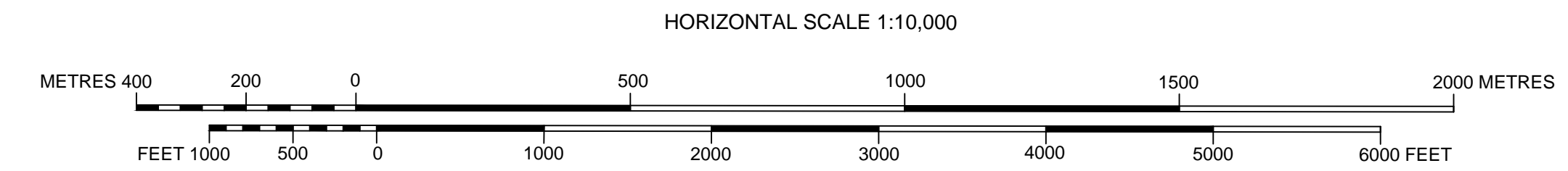
VERTICAL SCALE 1:1000



RWY 02C/20C DECLARED DISTANCES		
RWY 02C		RWY 20C
4000	TAKE-OFF RUN AVAILABLE	4000
4060	TAKE-OFF DISTANCE AVAILABLE	4060
4060	ACCELERATE STOP DISTANCE AVAILABLE	4060
4000	LANDING DISTANCE AVAILABLE	4000



LEGEND	
LOCALISER ANTENNA	
BUILDING	
IDENTIFICATION NUMBER	
LAMP POST	
ROAD	
TREE CANOPY	



ORDER OF ACCURACY
HORIZONTAL : ±1m
VERTICAL : ±1m

AMENDMENT RECORD		
NO.	DATE	ENTERED BY