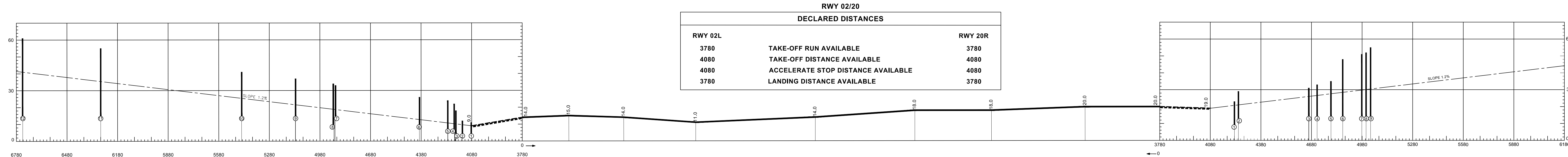
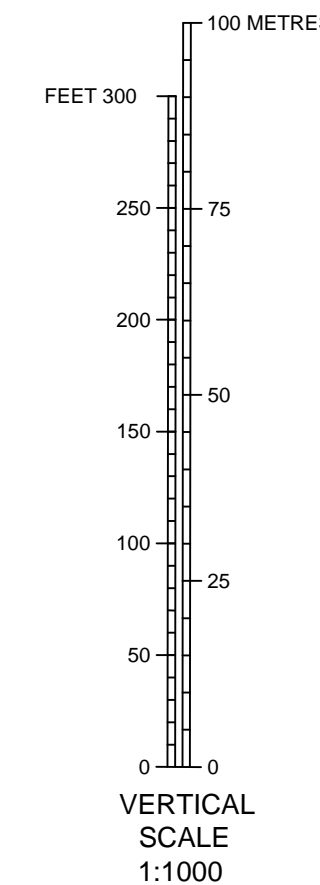


DIMENSIONS AND ELEVATIONS IN METRES

**AERODROME OBSTACLE CHART - ICAO
TYPE A (OPERATING LIMITATIONS)**

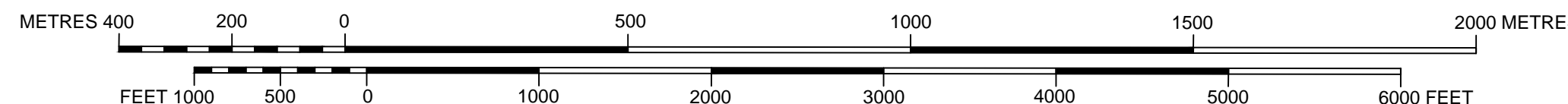
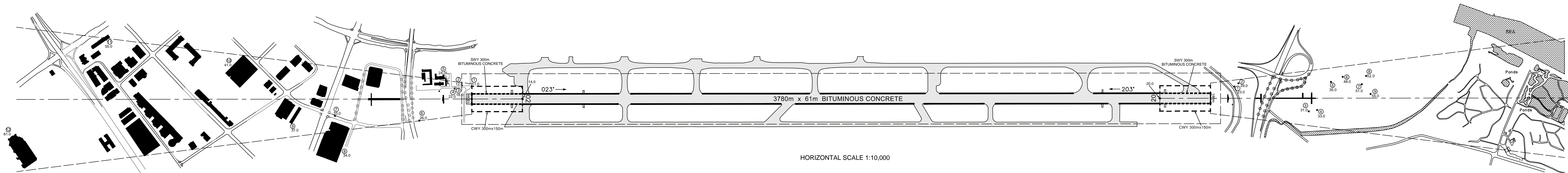
SINGAPORE/Paya Lebar Airport

MAGNETIC VARIATION 26°E (2015)



AMENDMENT RECORD		
NO.	DATE	ENTERED BY

LEGEND	
LOCALISER ANTENNA	⊠
BUILDING	■
IDENTIFICATION NUMBER	①
LAMP POST	⊙
ROAD	—
TREE	*



ORDER OF ACCURACY
HORIZONTAL : ±1m
VERTICAL : ±1m